TTX Maps

Population / Ethnic Groups

Armed Groups

Ethnic Cambo

Ethnic Payat

Shining Path

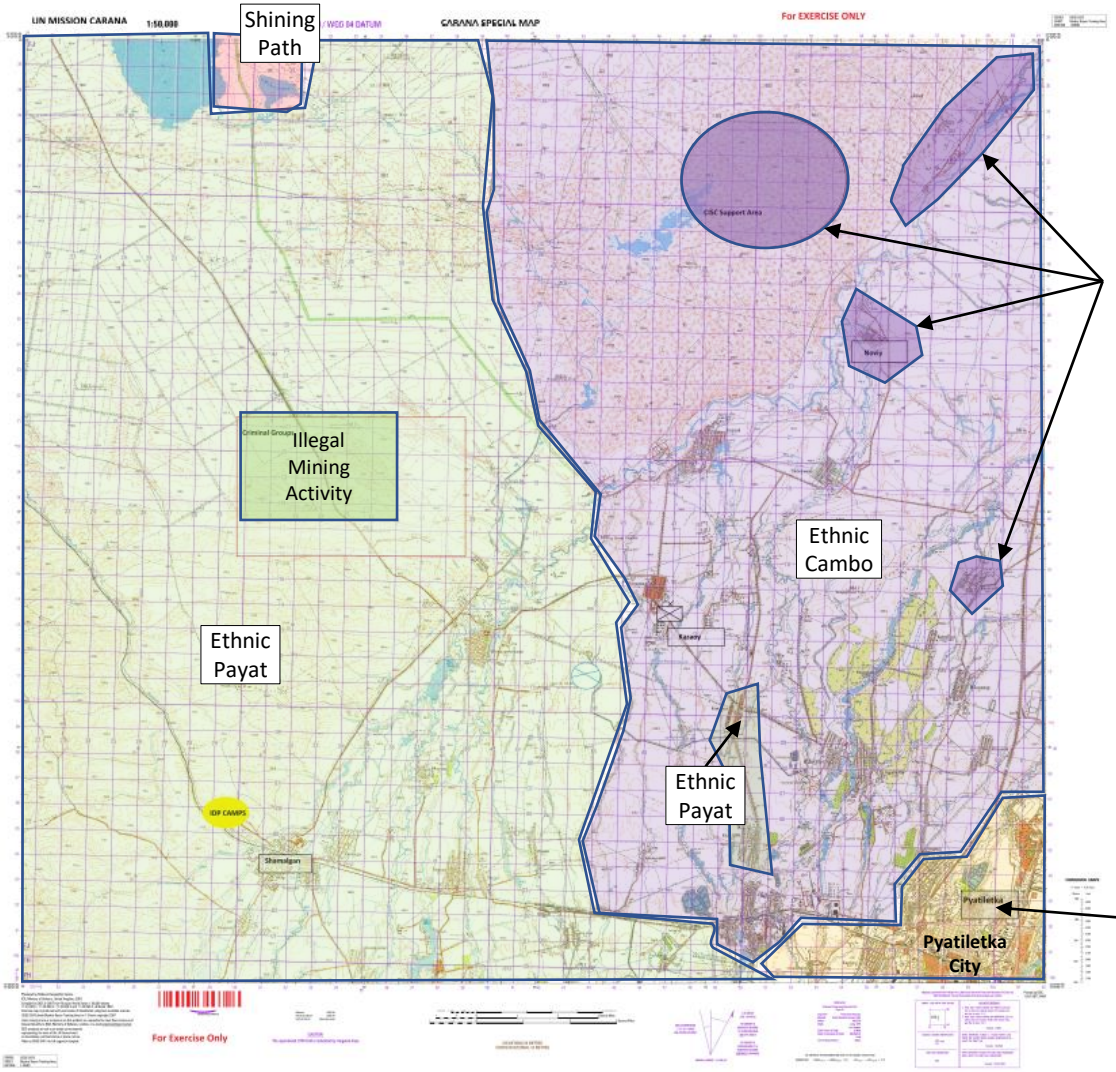

Population Centers

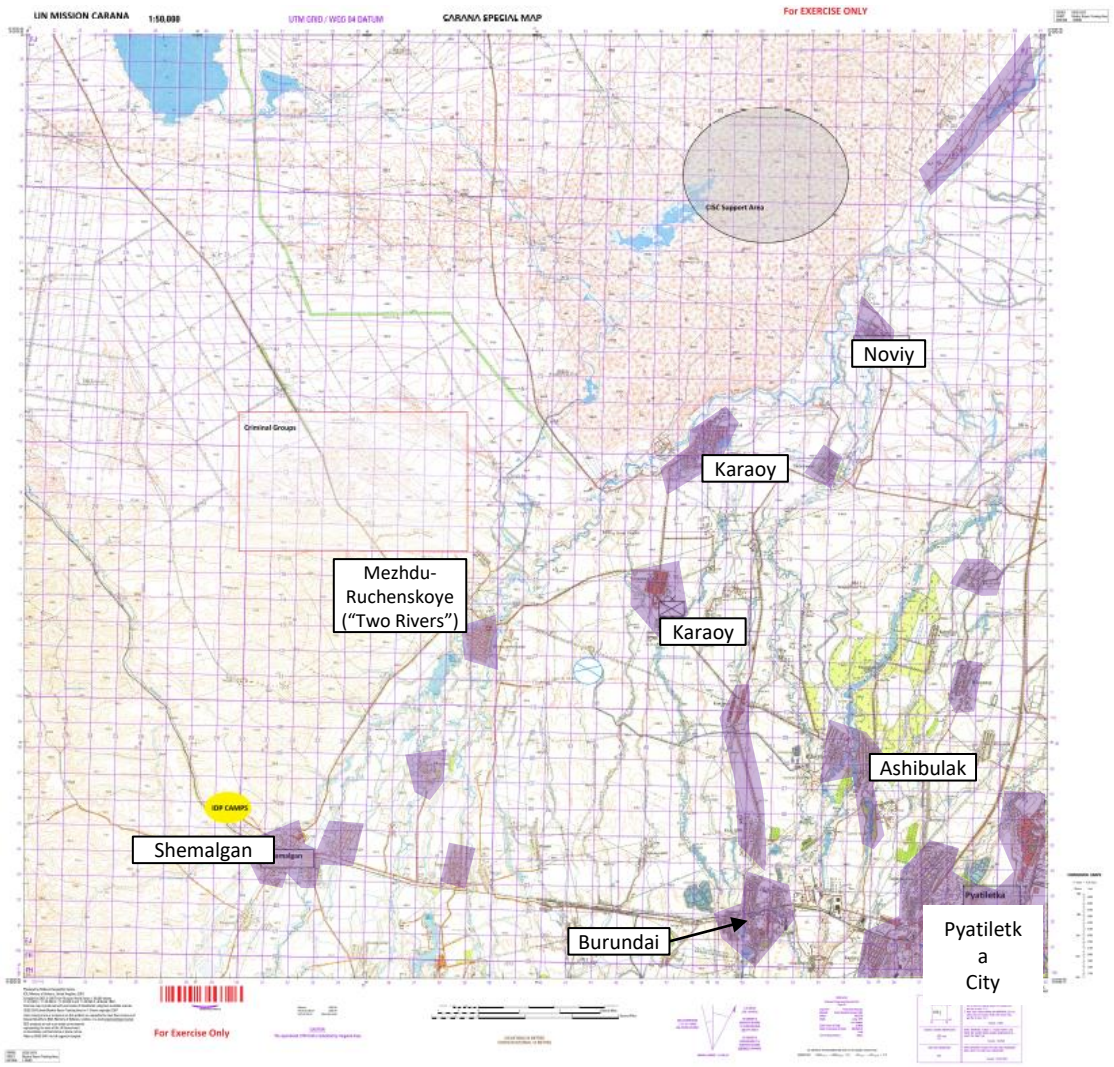

Security forces –
UN and Mokavanian

UN Forces

Mokavanian Armed Forces

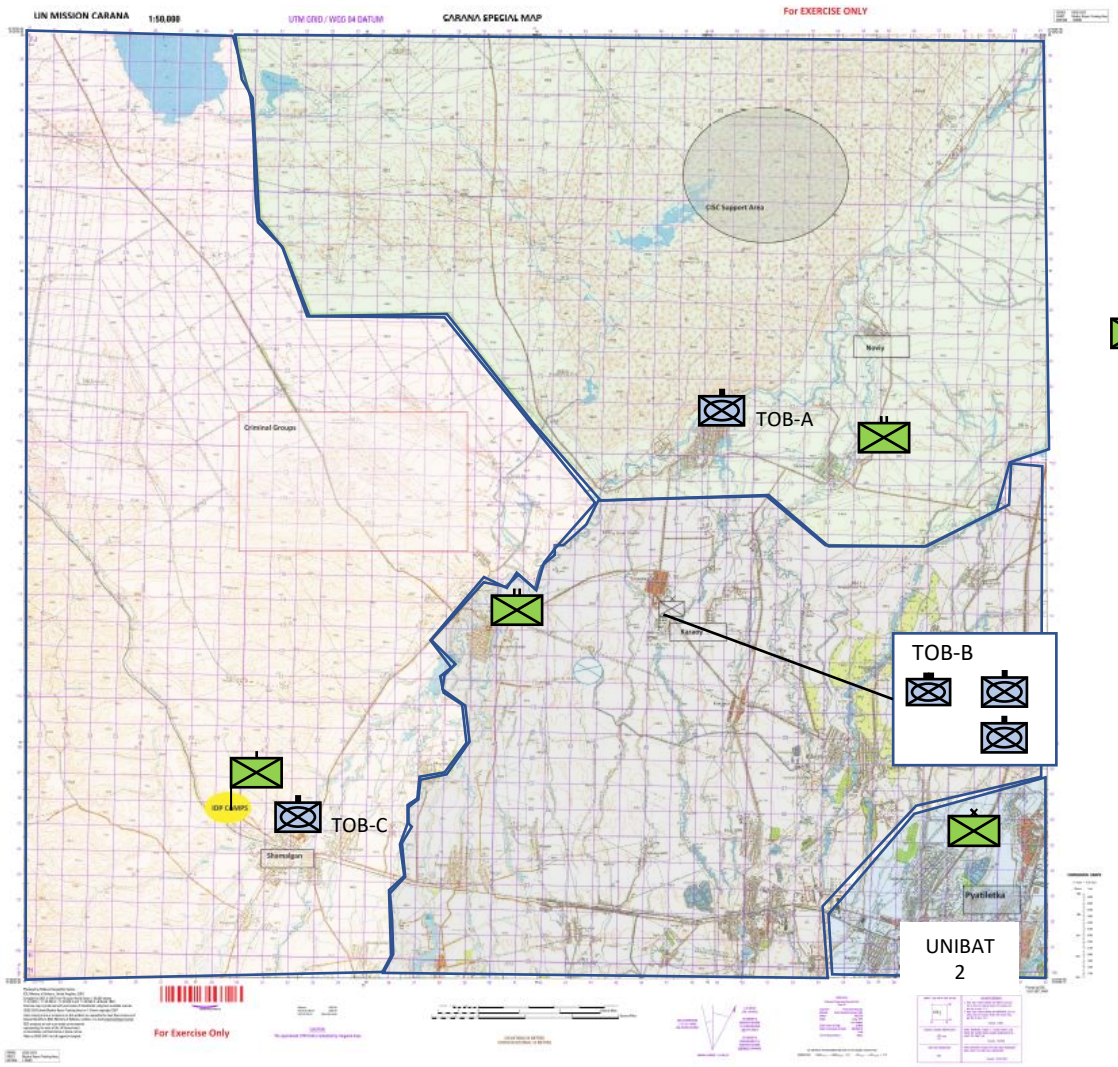

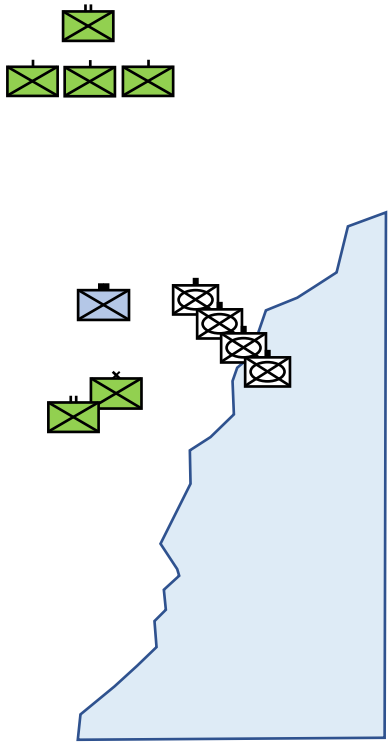

Humanitarian Org Overlay

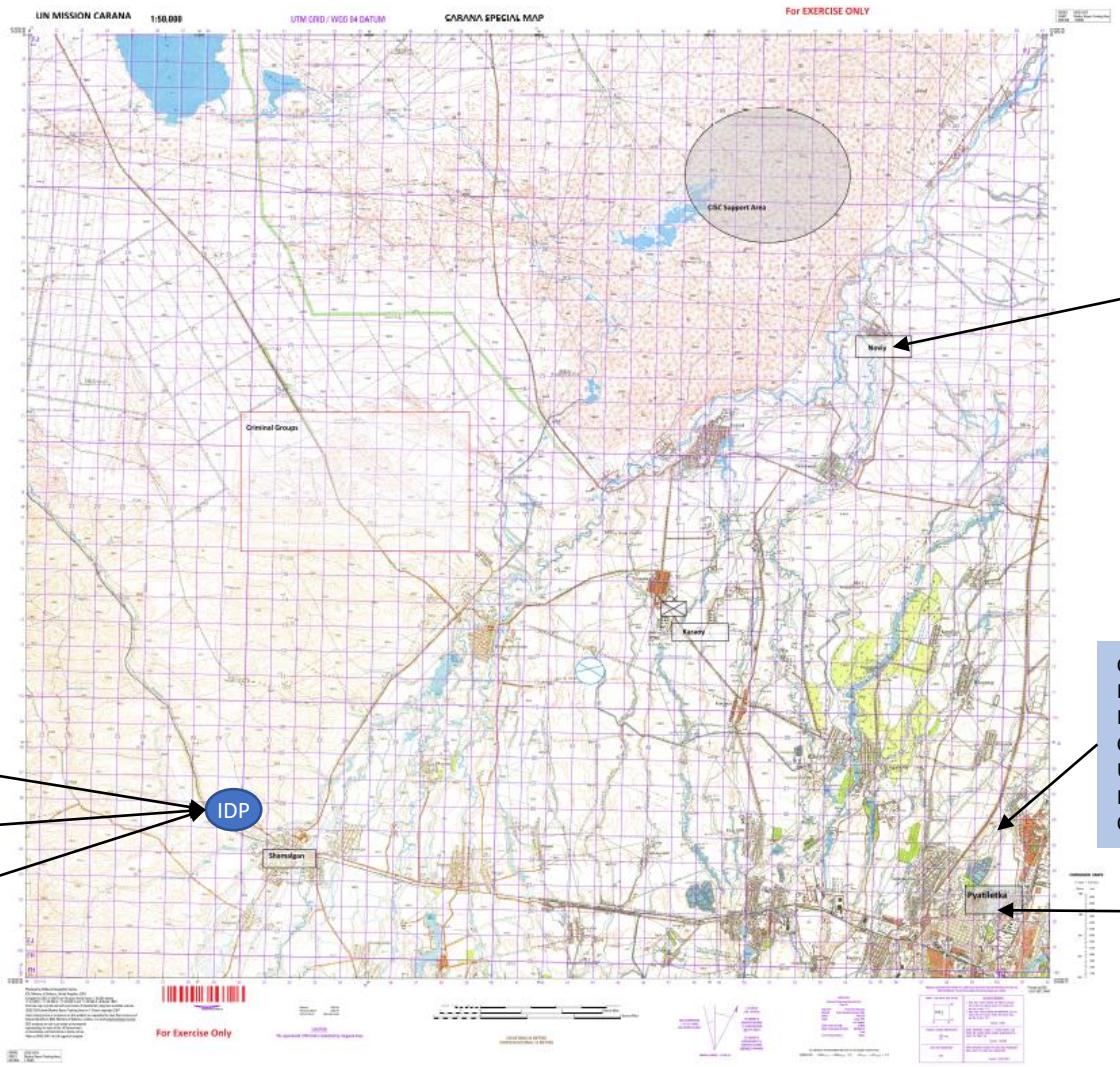

Medicins Sans Frontieres (MSF)

Civil Affairs
DDR
Human Rights
Child Protection
UN POL
FPU
OCHA

ICR C

WF P

UNHC R

IDP

Medicins Sans Frontieres (MSF)

Sterile Maps

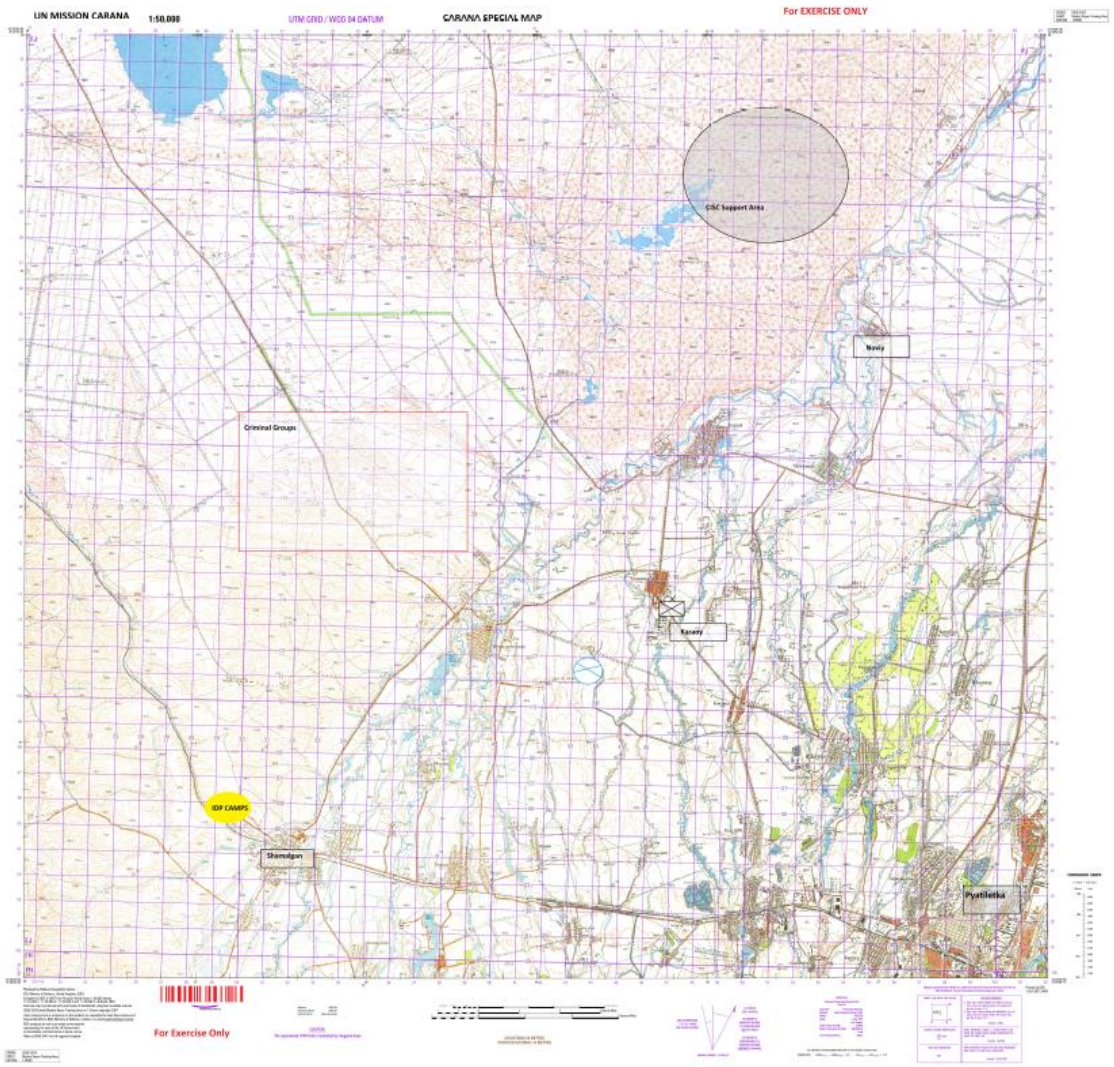
UN MISSION CARANA
1:50.000
UTM GRID / WGS 84 DATUM
CARANA SPECIAL MAP
For EXERCISE ONLY
CSC Support Area
Novy
Criminal Groups
Kasany
IDP CAMPS
Shamalgan
Pyatiletka
For Exercise Only

UN MISSION CARANA 1:50,000 UTM GRID / WGS 84 DATUM CARANA SPECIAL MAP

For EXERCISE ONLY

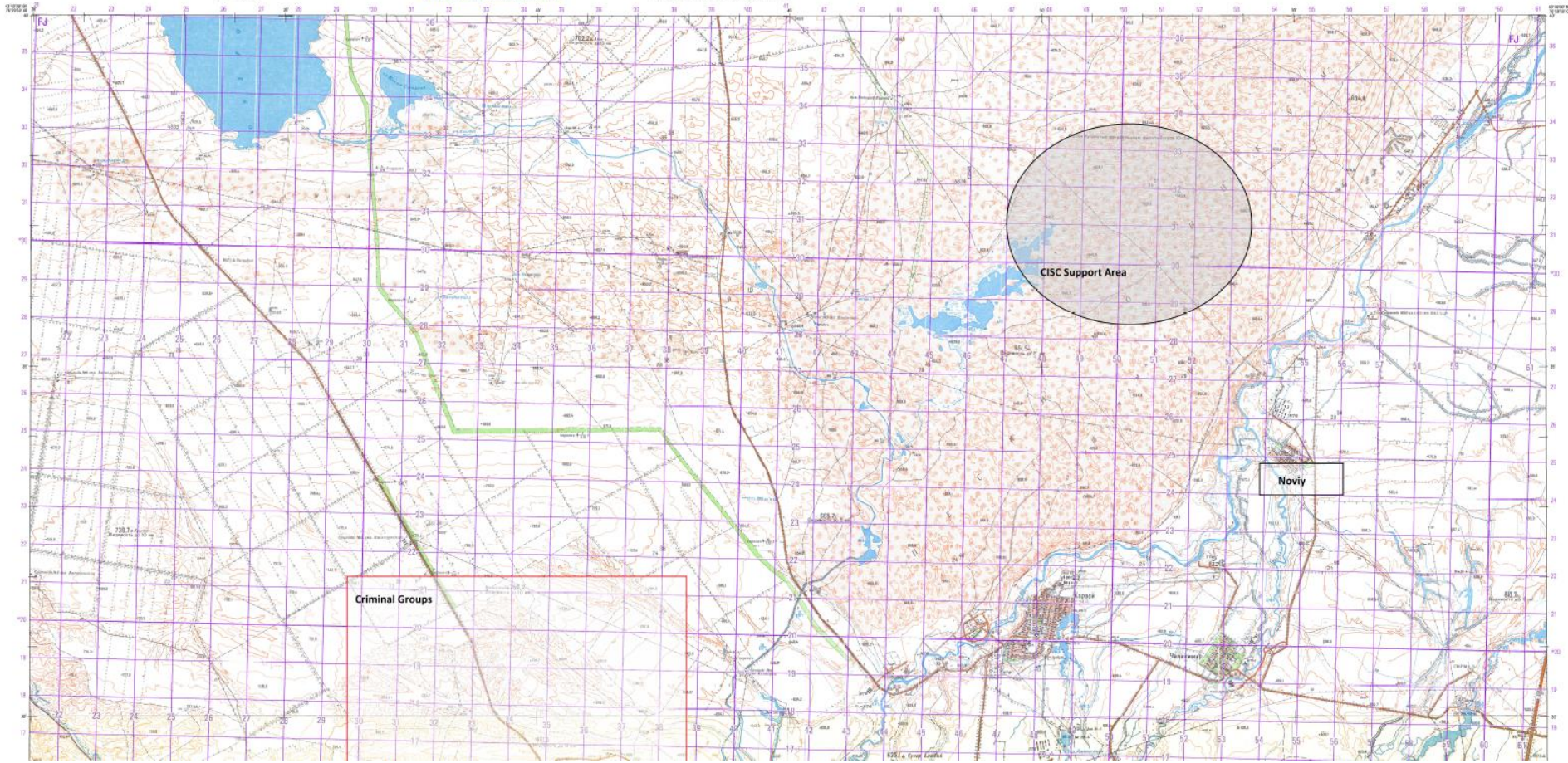

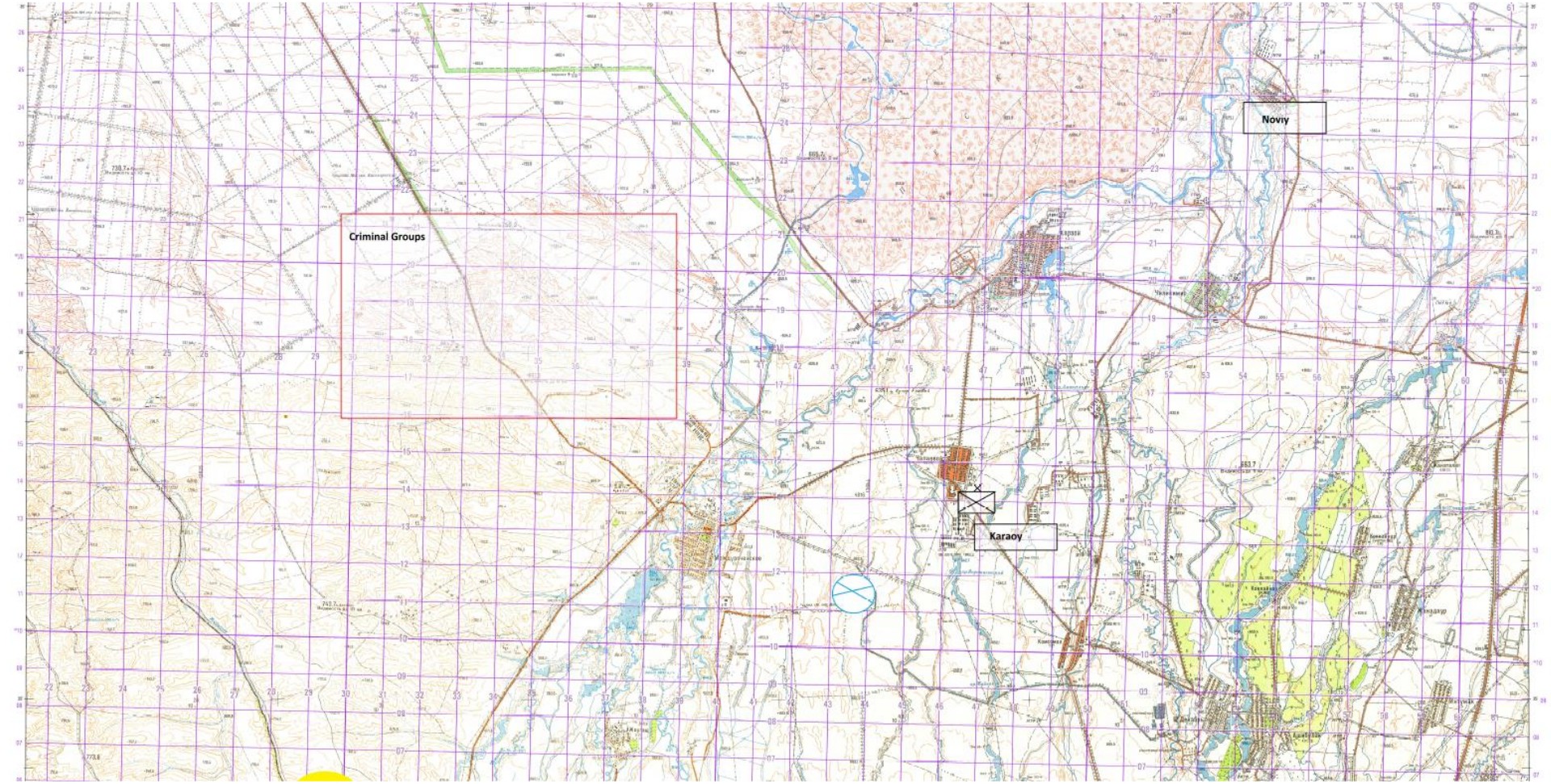
Criminal Groups
Noviy
Karaoy

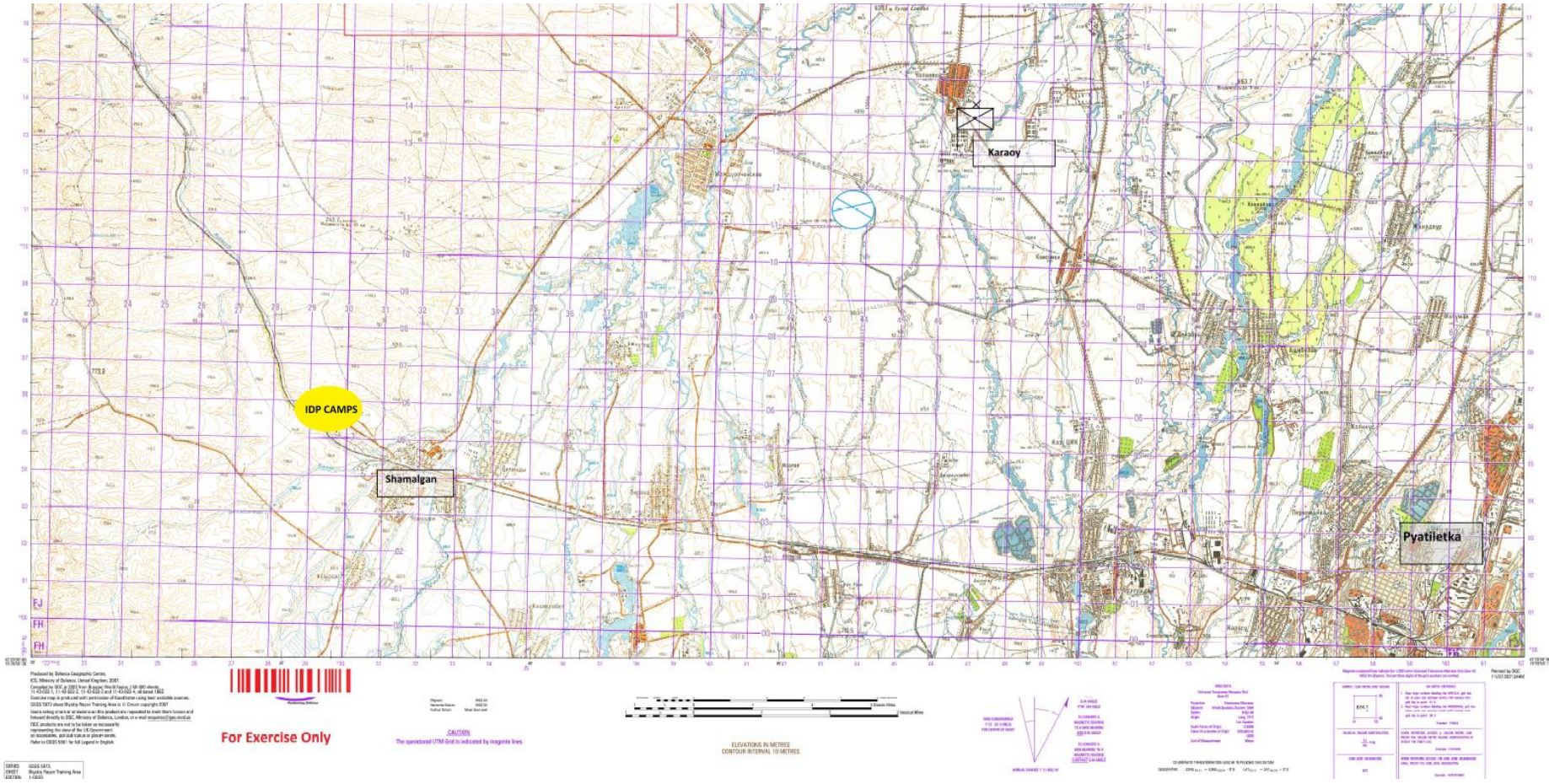

Karaoy
IDP CAMPS
Shamalgan
Pyatiletka
For Exercise Only
CAUTION
The operational UTM Grid is indicated by magenta lines.
ELEVATIONS IN METRES
CONTOUR INTERVAL 10 METRES
CONVERSION GRAPH

Learning Activities

Learning Activity #1

- The Sector commander has asked your UNIBAT to provide a threat-based assessment of the vulnerable populations in your AOR

- Using this general overview, the ITSUM, the provided TTX maps, and the STM lessons and tools, develop a risk analysis to brief to the Sector commander. Use POC planning considerations and Module 3.3 as a guide

Learning Activity #2

- A new report comes in via the Force HQ:- "Multiple reliable sources indicate that an armed group of CISC extremists is marshalling in the city of Noviy. There are also corroborated reports from other sources that the group has vehicles and have 40-45 individuals with small arms and that they plan to move south along the MSR going through the city of Karaoy to the Payat enclave near Burundai. The purpose of the group is to harass and intimidate the local Payat population. Another report suggests that the group wants to pilfer humanitarian food supplies in the same area. MKPI assesses that this threat is imminent and that CISC will move within 24 hours
- Sector Commander directs UNIBAT-1 to develop courses of action to address this threat"
- As you finish reading this report, your Charlie Company (vicinity of Shemalgan) reports that looting and riots have broken out at the Shemalgan IDP camp. The Mokavanian national police (MNP) and army units, who have retreated from the camp, report that there have been fewer deliveries of humanitarian aid in the last week, and the IDPs have blamed both the government for suspected pilfering, as well as the other people group for suspicion of hoarding and preferential treatment. The MNP asked your Charlie Company for assistance, and the C Coy Commander is seeking guidance from the UNIBAT

Learning Activity #2 Cont.

- You consider your risk assessment, the directed task from Sector HQ, and the developing situation in Shemalgan IDP camp.
- The Sector Commander, being apprised of the developing situation, directs you to develop COAs to address both threats. The commander directs you to reduce or eliminate your identified risks, and particularly to reduce potential harm to civilians. He/she wants you to consider development of safe corridors, protected areas, secure humanitarian access, etc. The Commander further suggests that you think about:
- Plans to reduce the likelihood of physical violence
- Plans to use resources in the most effective way and in support of synchronization with mission components
- Coordination with protection actors outside the mission (e.g., humanitarian actors, state authorities)
- Consultations with communities at risk are critical to ensure the CoA is comprehensive and represents a thorough analysis of all relevant aspects, including their own protection capabilities.

Learning Activity #3

- You have successfully prevented a serious escalation in ethnic conflict in your AOR, and the security situation has returned to a more manageable, less acute state, but you receive an updated report from Sector HQs: “MPKI reports a significant expansion of illegal mining activities and associated child labor and recruiting of child soldiers. As a result, the UNSC has expanded our mandate, giving authority to the UN military to assist local authorities with operations to report and detain criminals operating illegal mines. Force HQ has directed an AOR-wide investigation of these activities and to assist local authorities in disrupting and preventing their operation
- Previous ITSUM indicate that your AOR contains illegal mines. Further investigations and PIRs are in effect. FHQs has been notified to help alert the proper points of contact and offices for Child Protection / Human Rights”
- The report concludes with a directive to develop COAs to address this illegal activity in your AOR and to deal with the problem of child labor and child soldiers
- Your staff has learned that the nearest police station or host nation security force available in the AOR does not have the capabilities to assist

Learning Activity #4

- You receive reporting that the PRM desire to disrupt aid deliveries to Cambo areas and that (in a new development) they are willing to attack UN forces that are securing these convoys.
- You receive a report that an IED detonates near a WFP convoy near Karaoy. There are no injuries or damage to property, but this is a new development in your AOR that indicates a growing threat
- The next day a company patrol identifies a suspected device emplaced on the MSR between Pyatiletka and Burundai
- A local reliable source informs the Mokavanian National Police that there is an IED maker in your AOR, but he does not have further information. The MNP discover some suspicious components in a house in the Payat enclave north of Burundai. The police have no bomb squad, and they request your assistance in protecting the population and security forces against IED attacks, as well as searching suspected devices or residences
- You report these developments to Sector HQs, and the Sector Commander authorizes you to assist and tells you to develop a plan to integrate additional assets and develop COAs to address this growing threat
- What tactical planning considerations should you consider in incorporating these assets? What assets do you need? What actions should you take to mitigate risks to the population and UN forces?